






Relevant Architectural Analysis

CO₂ Capture Facility

Kårstø, Norway

Bechtel Proprietary and Confidential

© 2008 Bechtel Power Corporation. All rights reserved. Bechtel Confidential. Contains information that is confidential and proprietary to Bechtel and may not be used, reproduced or disclosed in any format without Bechtel's prior written permission. This document is prepared exclusively for Gassnova in connection with the preparation of the FEED study for the CO₂ Capture Facility at Karsto, Norway, and is not to be relied upon by others or used in connection with any other project.

0	20 Nov 08	Issued for comments							
Rev.	Date	Reason for Revision	By	Check	App	App	Client		
 Bechtel Power Corporation			Job No. 25474				Document No.		Rev.
							25474 -000-3YD-A01G-00002		0
			PAGE 1 of 2						
GASSNOVA			Project No. - Originator - Disc Code - Doc Type - Serial No. 10112936 -PB-C-DOC-0002						

RELEVANT ARCHITECTURAL ANALYSIS

The Karsto Carbon Capture and Compression (CCC) Plant is located on the site surrounded by an industrial complex and in close proximity of ocean and hills. The proposed CO₂ capture plant will be built east of the existing plant. The design and selection of the exterior envelope including texture and colors for the buildings will blend with the existing facility and surrounding nature. Also, the new plant will exhibit subtle differences to reflect the special characteristics of new plant.

The exterior color for the equipment buildings will be shades of blue to compliment the existing equipment buildings. For control building, the pattern of precast concrete panels with variance in textures and combination of horizontal and vertical bands of different color will enhance visual aesthetics of the building and blend with existing Gassnova and NaturKraft buildings at the site.

The site will be landscaped with trees, shrubbery and bushes to enhance the plant appearance and improve building appearance from the road. The west elevation of control building will be provided with paved sidewalk and landscaped with shrubs.